








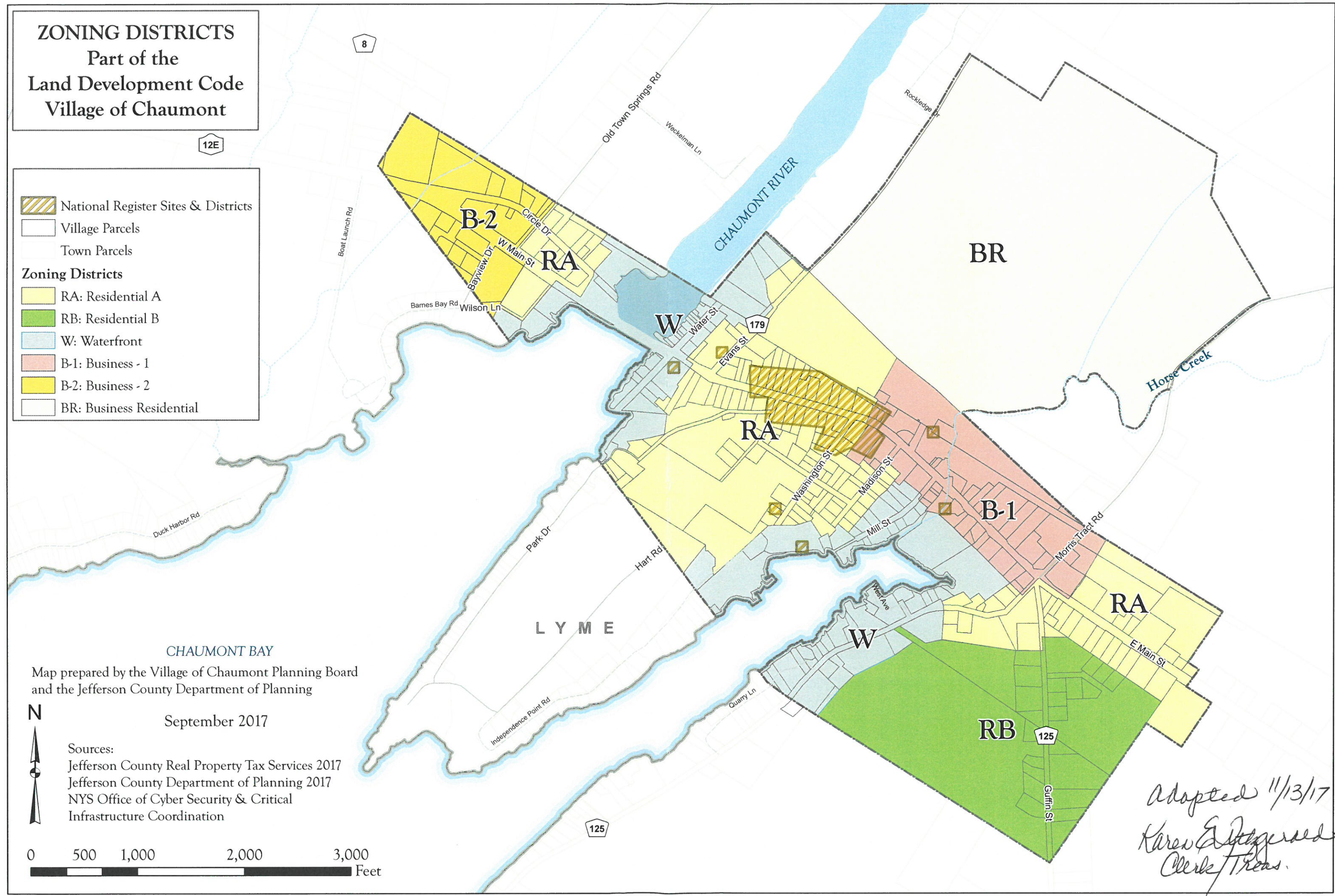


ZONING DISTRICTS
Part of the
Land Development Code
Village of Chaumont

12E

-  National Register Sites & Districts
-  Village Parcels
-  Town Parcels
- Zoning Districts**
-  RA: Residential A
-  RB: Residential B
-  W: Waterfront
-  B-1: Business - 1
-  B-2: Business - 2
-  BR: Business Residential




Map prepared by the Village of Chaumont Planning Board
and the Jefferson County Department of Planning

September 2017



Sources:
Jefferson County Real Property Tax Services 2017
Jefferson County Department of Planning 2017
NYS Office of Cyber Security & Critical
Infrastructure Coordination



*Adopted 11/13/17
Karen E. Fitzgerald
Clerk/Treas.*