








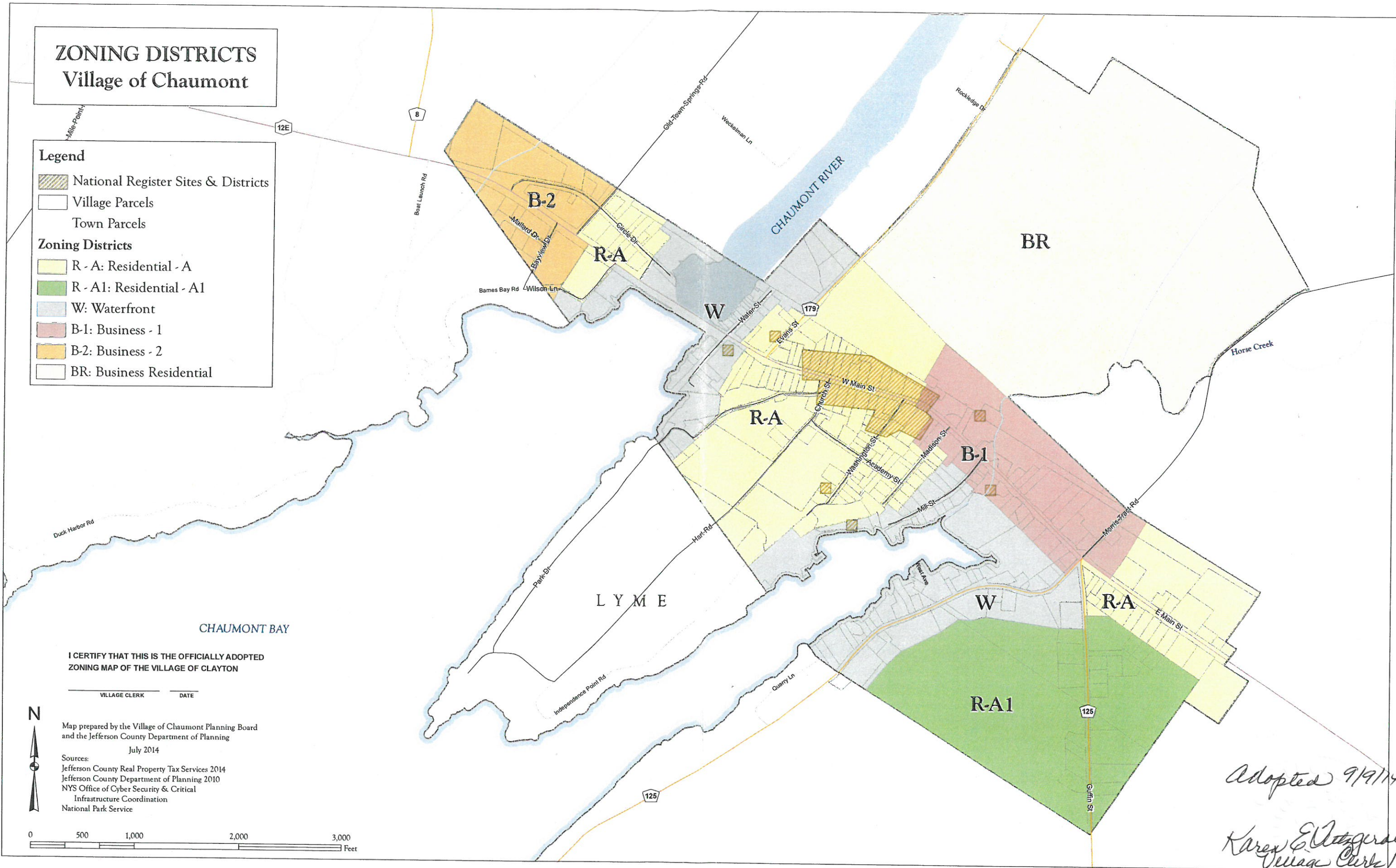


ZONING DISTRICTS Village of Chaumont

Legend

-  National Register Sites & Districts
-  Village Parcels
-  Town Parcels
- Zoning Districts**
-  R - A: Residential - A
-  R - A1: Residential - A1
-  W: Waterfront
-  B-1: Business - 1
-  B-2: Business - 2
-  BR: Business Residential



I CERTIFY THAT THIS IS THE OFFICIALLY ADOPTED
ZONING MAP OF THE VILLAGE OF CLAYTON

VILLAGE CLERK DATE



Map prepared by the Village of Chaumont Planning Board
and the Jefferson County Department of Planning
July 2014

Sources:
Jefferson County Real Property Tax Services 2014
Jefferson County Department of Planning 2010
NYS Office of Cyber Security & Critical
Infrastructure Coordination
National Park Service



Adopted 9/9/14
Karen Fitzgerald
Village Clerk/Treas.